












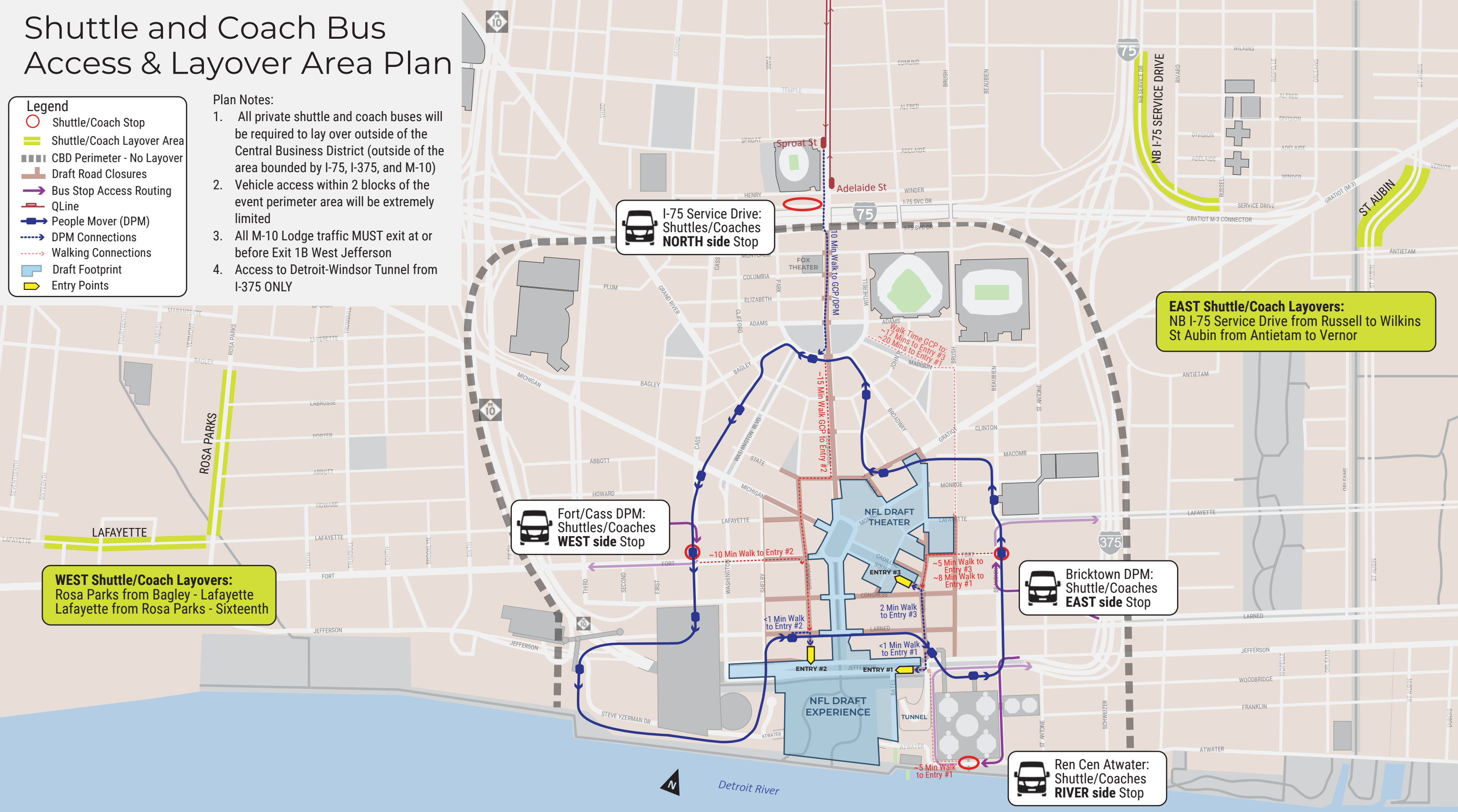
Shuttle and Coach Bus Access & Layover Area Plan

Legend

-  Shuttle/Coach Stop
-  Shuttle/Coach Layover Area
-  CBD Perimeter - No Layover
-  Draft Road Closures
-  Bus Stop Access Routing
-  QLine
-  People Mover (DPM)
-  DPM Connections
-  Walking Connections
-  Draft Footprint
-  Entry Points

Plan Notes:

1. All private shuttle and coach buses will be required to lay over outside of the Central Business District (outside of the area bounded by I-75, I-375, and M-10)
2. Vehicle access within 2 blocks of the event perimeter area will be extremely limited
3. All M-10 Lodge traffic MUST exit at or before Exit 1B West Jefferson
4. Access to Detroit-Windsor Tunnel from I-375 ONLY



 I-75 Service Drive:
Shuttles/Coaches
NORTH side Stop

EAST Shuttle/Coach Layovers:
NB I-75 Service Drive from Russell to Wilkins
St Aubin from Antietam to Vernor

 Fort/Cass DPM:
Shuttles/Coaches
WEST side Stop

WEST Shuttle/Coach Layovers:
Rosa Parks from Bagley - Lafayette
Lafayette from Rosa Parks - Sixteenth

 Bricktown DPM:
Shuttle/Coaches
EAST side Stop

 Ren Cen Atwater:
Shuttle/Coaches
RIVER side Stop

Sproat St
Adelaide St

10 Min Walk to GOP/DPM

Walk Time GOP to:
~17 Mins to Entry #3
~20 Mins to Entry #1

~15 Min Walk to Entry #2

~10 Min Walk to Entry #2

~5 Min Walk to Entry #3
~8 Min Walk to Entry #1

<1 Min Walk to Entry #2

2 Min Walk to Entry #3

<1 Min Walk to Entry #1

~5 Min Walk to Entry #1



Detroit River